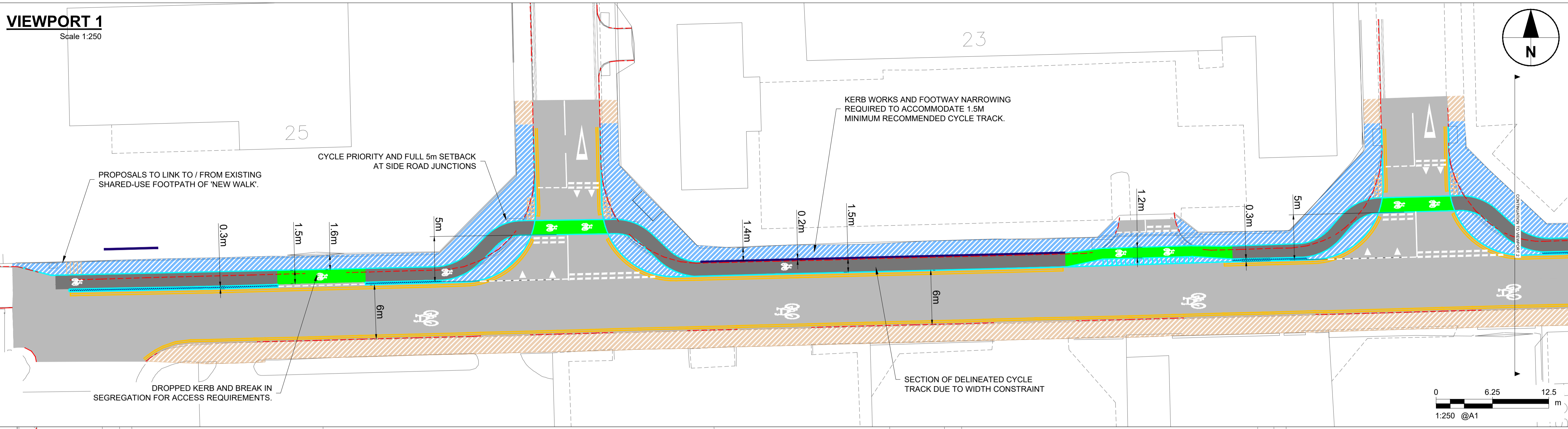


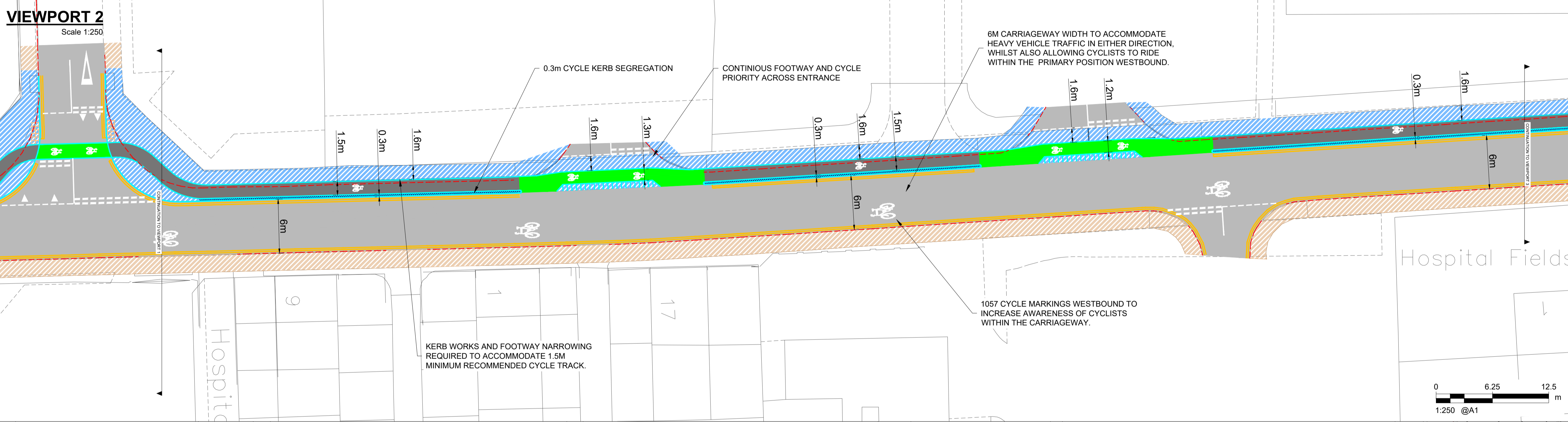
ISO A1 594mm x 841mm
 Drawn: OG
 Approved: NB
 Checked: LO
 Designer: OG
 P01
 Project Management Initials: Revision:
 Last saved by: GIBBSO(2022-09-23) Last Plotter: 2022-09-26
 Filename: 60683421-ACM-000-ZZ-DR-TR-0002.dwg

© Crown copyright and database rights 2022 OS 100020818. Use of this data is subject to terms and conditions: You are granted a non-exclusive, royalty free, revocable license solely to view the Licensed Data for non-exclusive purposes for the period during which CYC makes it available; you are not permitted to copy, sub-license, distribute, sell or otherwise make available the Licensed Data to third parties in any form; and third party rights to enforce the terms of this license shall be reserved to Ordnance Survey.

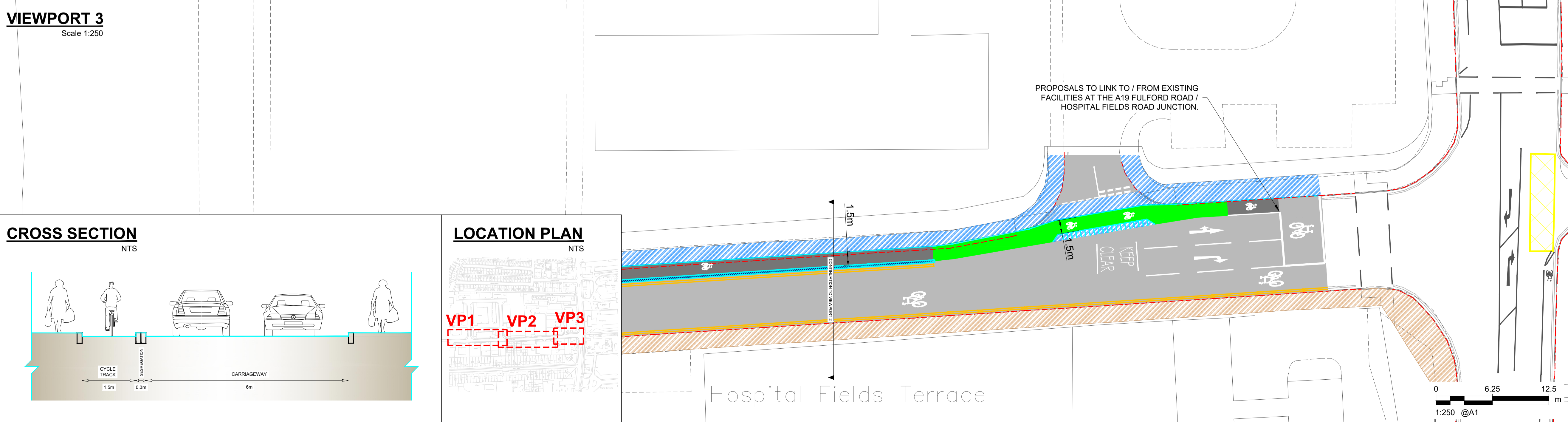
VIEWPORT 1
Scale 1:250



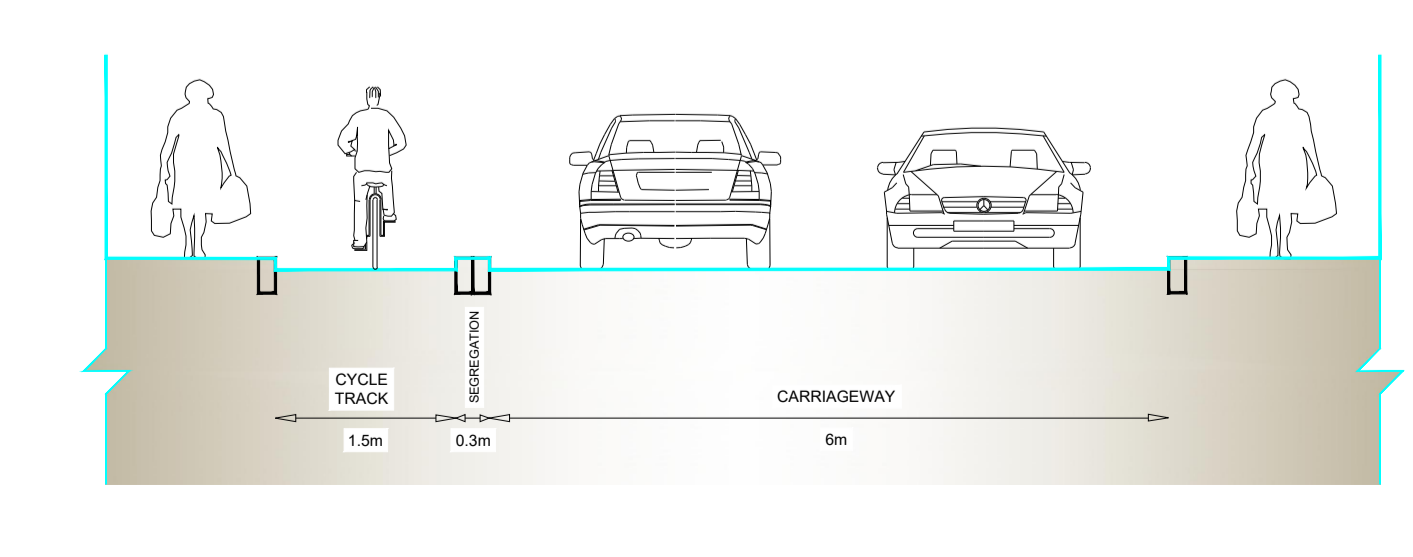
VIEWPORT 2
Scale 1:250



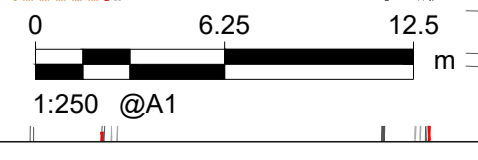
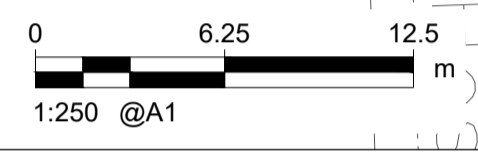
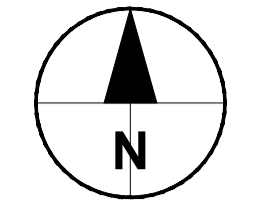
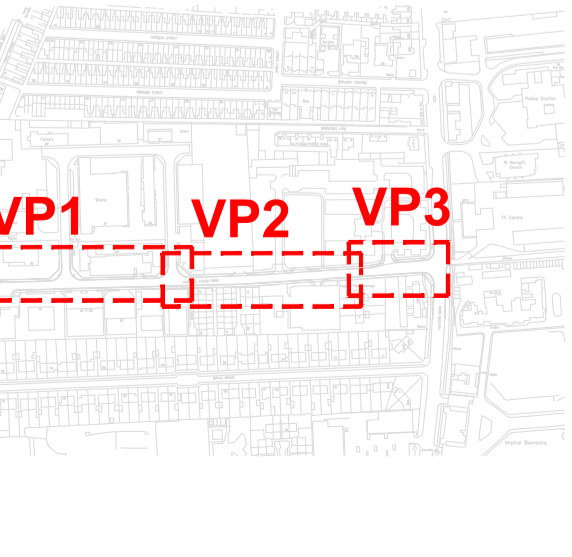
VIEWPORT 3
Scale 1:250




CROSS SECTION
NTS



LOCATION PLAN
NTS



PROJECT
CYC CB109
Hospital Fields Road
Active Travel



CONSULTANT
AECOM Limited
1st and 5th Floor
City Walk
Leeds, LS11 9AR
T: 0113 301 8400
www.aecom.com

- NOTES**
- ALL DIMENSIONS ARE IN METRES UNLESS OTHERWISE STATED.
 - DRAWINGS BASED ON TOPOGRAPHICAL SURVEY INFORMATION SUPPLIED BY CYC.
 - ROAD MARKINGS AND TRAFFIC SIGN LOCATIONS ARE INDICATIVE AT PRELIMINARY DESIGN STAGE AND WILL BE REVIEWED AT DETAIL DESIGN.
 - ROAD MARKINGS AND TRAFFIC SIGNS WILL BE DESIGNED IN ACCORDANCE WITH TSRGD 2016, ITS SUBSEQUENT AMMENDMENTS AND TSM GUIDANCE.
 - EXISTING STATUTORY UNDERTAKER'S APPARATUS IS SHOWN ON DRAWING SHEETS INDICATED ON DRAWING 60683421-ACM-2700-ZZ-DR-TR-0001. THERE MAY BE ADDITIONAL UTILITIES PRESENT THAT ARE NOT IDENTIFIED ON THIS AND ASSOCIATED DRAWINGS.
 - THIS MAP CONTAINS ORDNANCE SURVEY MATERIAL WITH THE PERMISSION OF ORDNANCE SURVEY ON BEHALF OF THE CONTROLLER OF HER MAJESTY'S STATIONERY OFFICE © CROWN COPYRIGHT. UNAUTHORISED REPRODUCTION INFRINGES CROWN COPYRIGHT AND MAY LEAD TO PROSECUTION OR CIVIL PROCEEDINGS. CYC LICENCE NUMBER 100020818, 2022.

KEY

- PROPOSED KERBLINE
- PROPOSED SEGREGATION
- PROPOSED CYCLE DEMARCATION BLOCK
- PROPOSED CYCLE TRACK / RESURFACING
- PROPOSED FOOTWAY NARROWING
- PROPOSED TACTILE PAVING
- PROPOSED DOUBLE YELLOW MARKINGS
- PROPOSED COLOURED SURFACING
- EXISTING KERBLINE
- EXISTING FOOTWAY
- EXISTING CARRIAGEWAY

ISSUE/REVISION

NO	DATE	DESCRIPTION
P01	26/09/2022	PRELIMINARY DESIGN ISSUE
I/R	DATE	DESCRIPTION

ISSUE PURPOSE / SUITABILITY
PRELIMINARY DESIGN ISSUE

KEY PLAN

PROJECT NUMBER
60683421

SHEET TITLE
HOSPITAL FIELDS ROAD
OPTION 2
KERBED SEGREGATION

SHEET NUMBER
60683421-ACM-000-ZZ-DR-TR-0002

This drawing has been prepared for the use of AECOM's client. It may not be used, modified, reproduced or relied upon by third parties, except as agreed by AECOM or as required by law. AECOM accepts no responsibility, and denies any liability whatsoever, to any party that uses or relies on this drawing without AECOM's express written consent. Do not scale this document. All measurements must be obtained from the stated dimensions.